



Special Advice For 4WD Guests

Effective from 1st April 2019

We are excited about your 4WD adventure and want it to be fun and safe. Please read the following safety guidelines carefully:

- » Always drive within your capability.
- » Allow extra time to get to your destination and travel short distances.
- » Do not drive between dusk and dawn when wildlife is most active.
- » Adjust gear range to suit conditions.
- » Take a break every 2hrs.
- » Slow down for any blind corners and hill crests as off-road terrain can be unpredictable.
- » Stay on tracks and share remote travel routes with local authorities.
- » Observe Apollo's safety information.
- » Don't take unnecessary risks or endanger your passengers and other road-users.
- » At all times remember your responsibilities. If you need assistance in restricted areas, additional costs may be incurred.
- » At certain times adverse weather and road conditions can result in travel restrictions being enforced. We encourage you to contact Apollo Assist on 1300 798 212 if you have any concerns about the area you are planning to drive through. Alternatively the police or local authorities are also able to help.



Our 4WD RVs are ready to take travellers off the beaten track, however for our guests' safety there are areas from which our vehicles are restricted and/or require written permission from Apollo prior to travel. These include:

State/Territory	Restricted (Written Permission Required)	Not Permitted at all times	Not Permitted between the period of December to May
All	Any islands; Any remote unsealed roads (not listed below).	Fraser Island, Moreton Island and Rottneest Island	Cape York (RVs are not permitted to travel to Cape York between December and May, permission is required at all other times to travel to Cape York)
QLD	Birdsville Track, Burke Development Road from Chillagoe to Normanton, Cape York (North of Daintree River), Savannah Way (Normanton to Borroloola), Bloomfield track, Sandover Highway	Fraser Island, Moreton Island, the Old South Road from Maryvale to Finke, Old Telegraph Road section of the road to Cape York	-
SA	Oodnadatta Track, Simpson Desert, Strzelecki Track	Gunbarrel Highway, Old Gunbarrel Highway	-
TAS	Tasmania	-	-
WA	Bungle Bungles, Cape Leveque, Gibb River Road, Kalumburu Road, Mitchell Falls/ Plateau, Tanami Track, Blackstone-Warburton Road, Warburton, Fairfield-Leopold's Downs Road, Gunbarrel Highway	Rottneest Island, Old Gunbarrel Highway, Canning Stock Route, last 2 kilometres of the Lennard River Gorge Road	-
NT	Arnhem Land, Mereenie Loop, Plenty Highway, Savannah Way, Normanton to Borroloola, Finke Road (between Alice Springs and Oodnadatta Track), Tanami Track, Sandover Highway, Jim Jim Falls & Twin Falls	Boggy Hole (Finke Gorge National Park), Central Arnhem Road, The Lost City in Litchfield Park, the Old South Road from Maryvale to Finke	-

Travel Safely

Please read these safety messages to ensure you stay safe on your journey



Use a **SPOTTER** to help direct you



Drive on the **LEFT**



SLOW DOWN on gravel & stay on the road




Watch out for **HEIGHT**



WATCH OUT dusk and dawn brings wildlife



EVERYONE must wear a seatbelt



Don't drive through **FLOODED** roads



OBEY Australian road rules

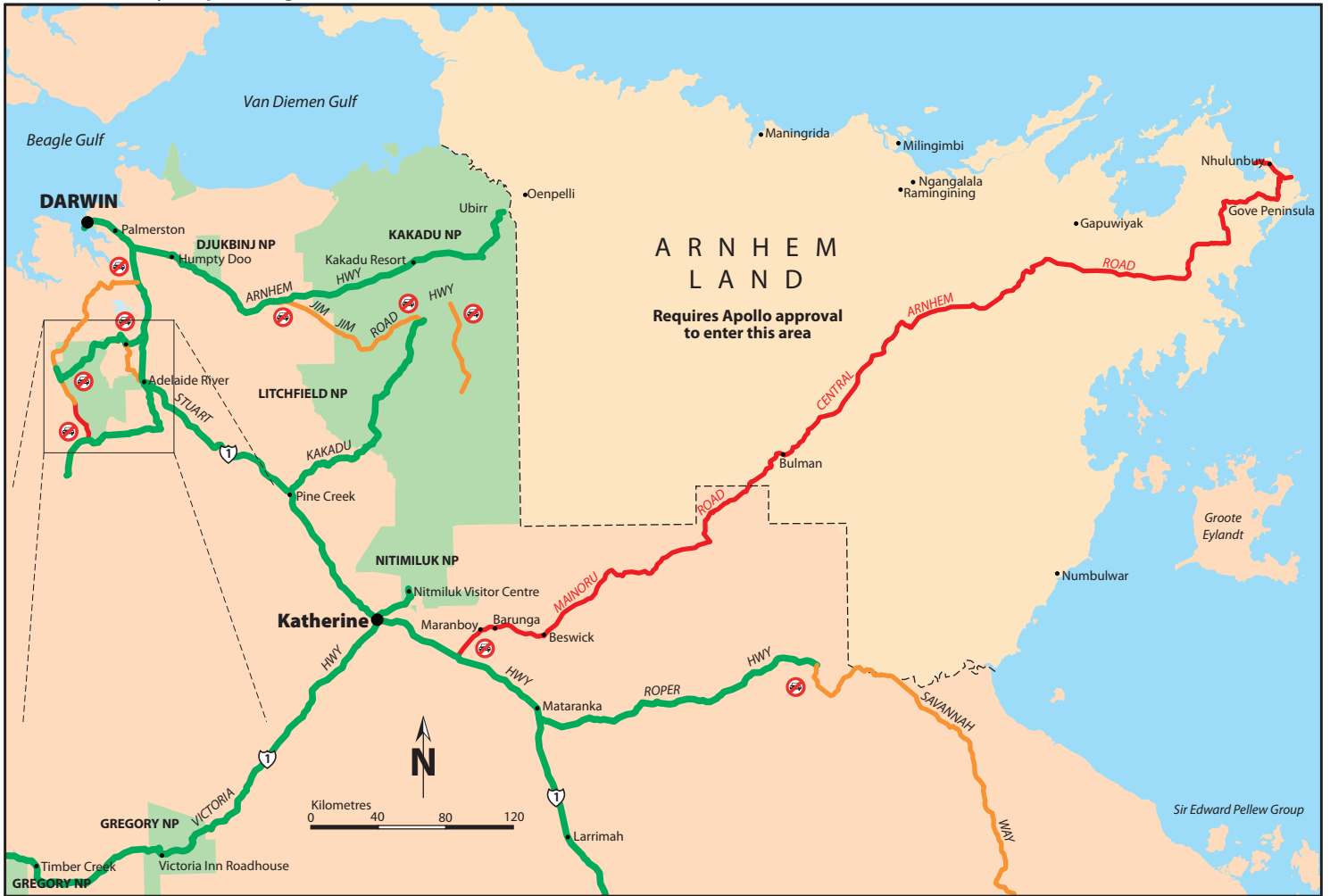
Your road trip might take longer than you think. Allow extra travel time and ensure you take a break every 2 hrs.



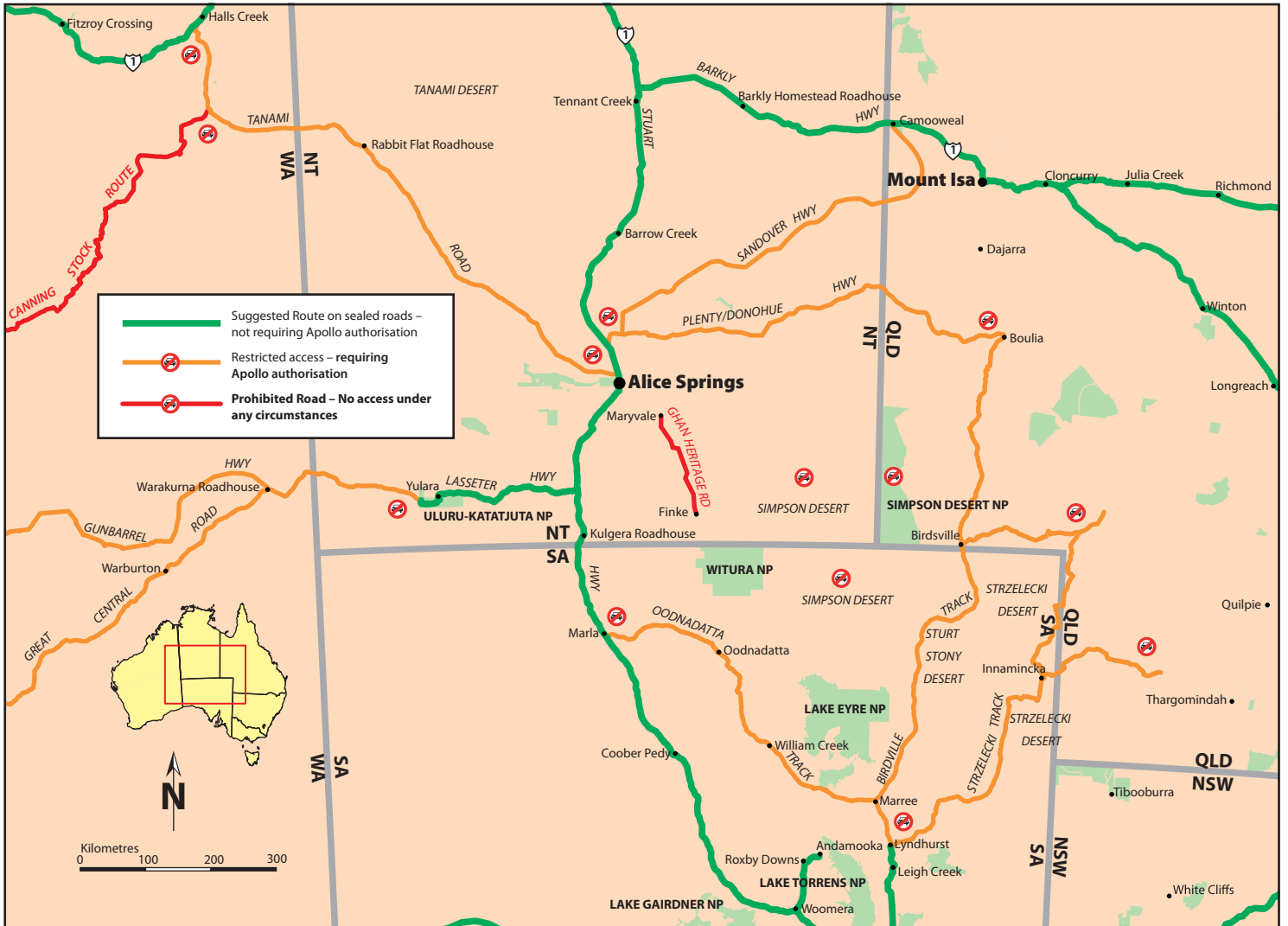
Free Download



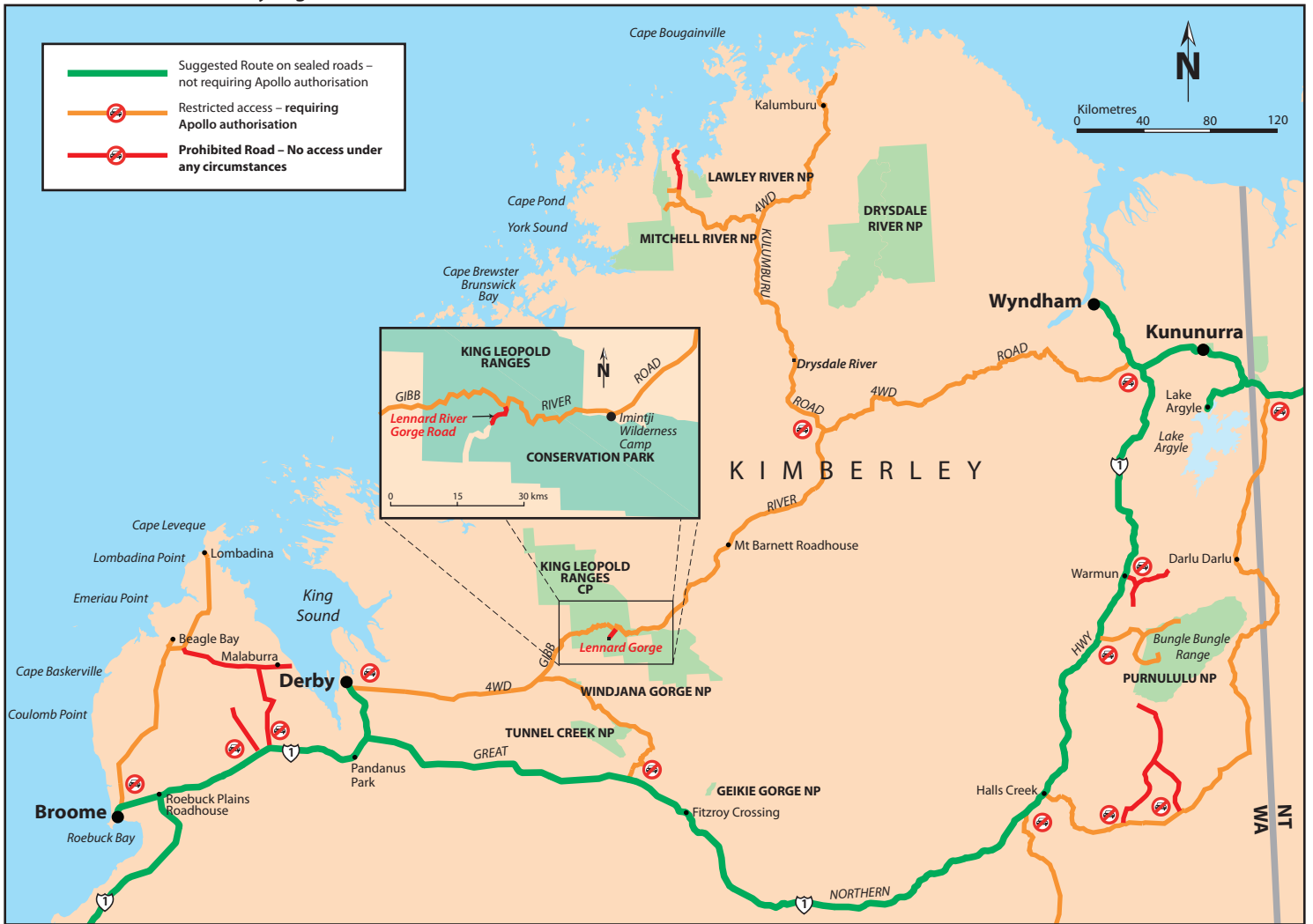
Northern Territory – Top End Region



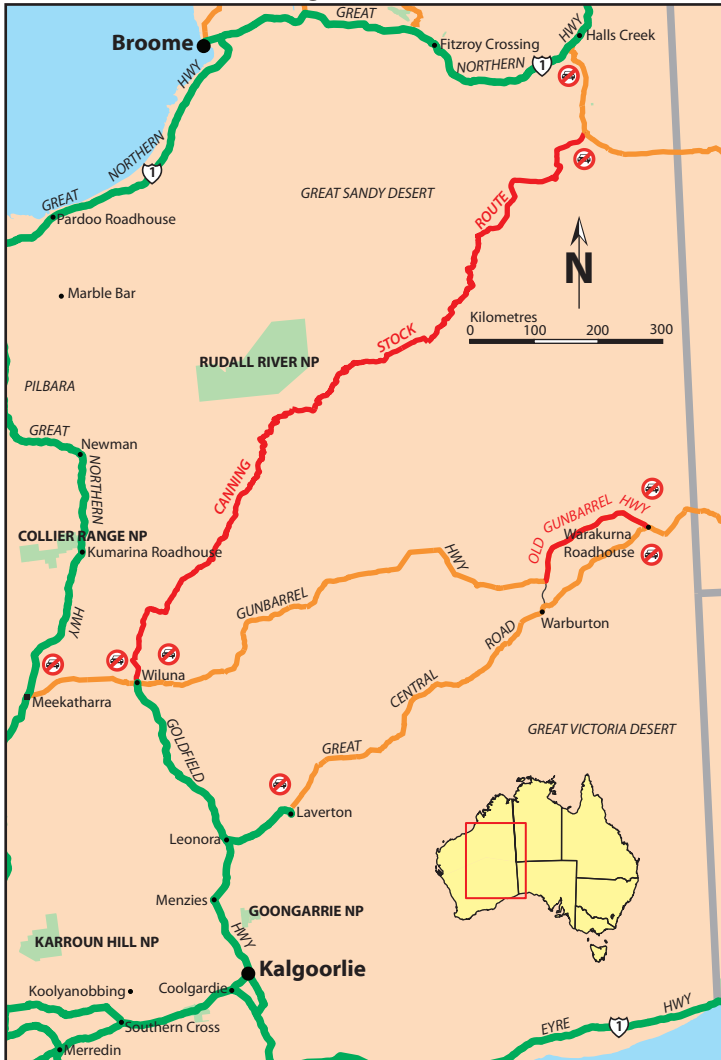
Central Australia Region



Western Australia – Kimberley Region



Western Australia – Central Region



Queensland – Cape York Region

